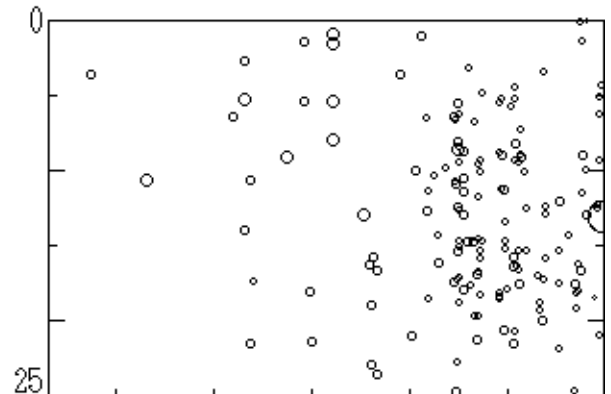
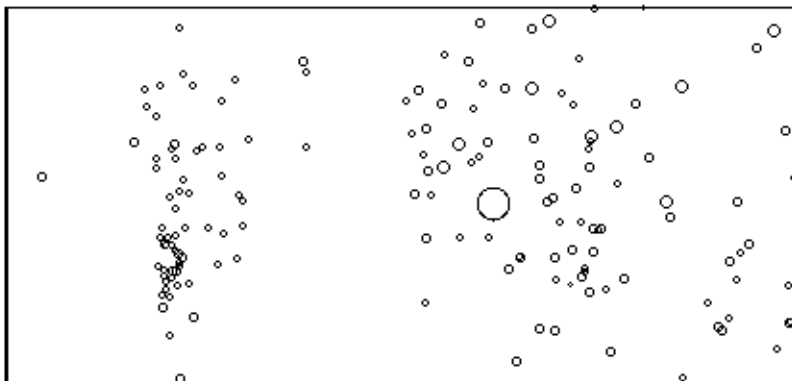
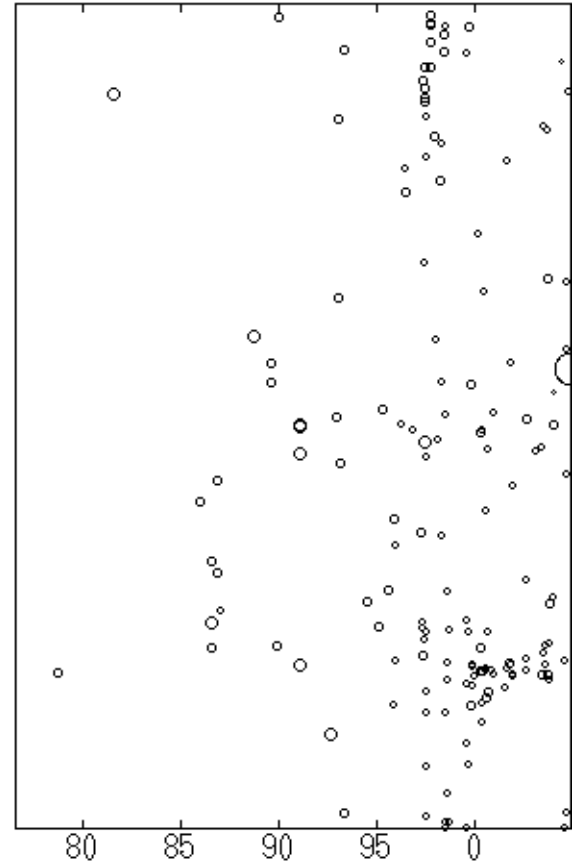
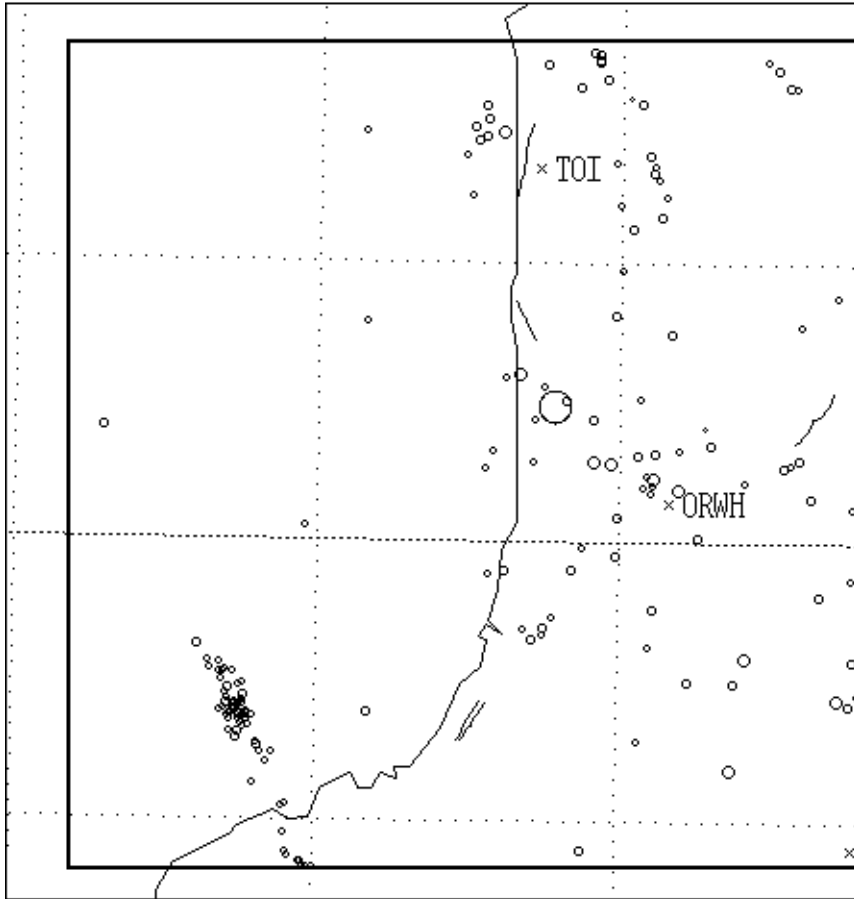


44.0541N 141.6775E

T-S STNS VERT COPY QUIT RFSH



ALL 76/07/01 00:00 - 04/12/14 15:00 < H < 25 km < M < +UD +BL N= 156 50 UPDAT