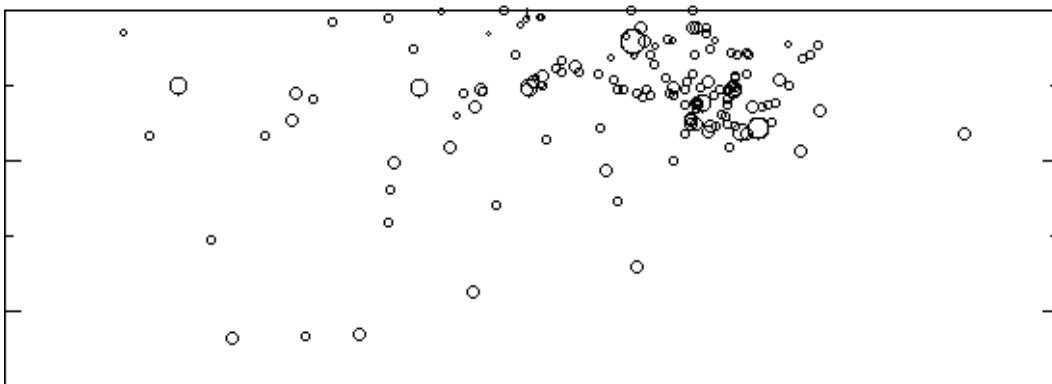
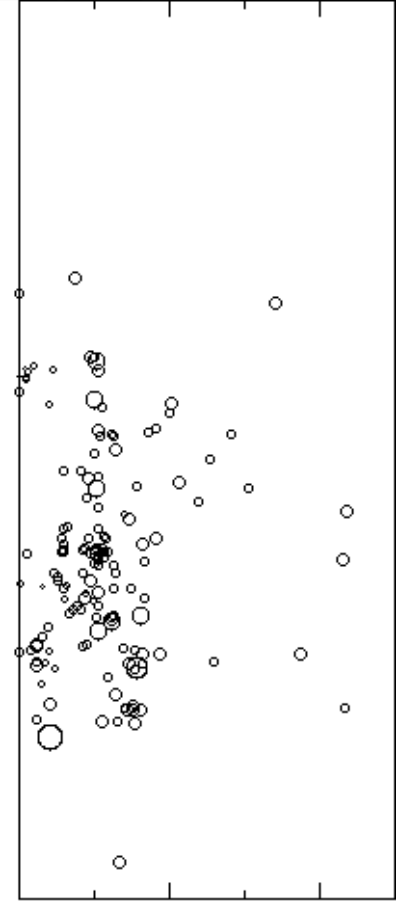
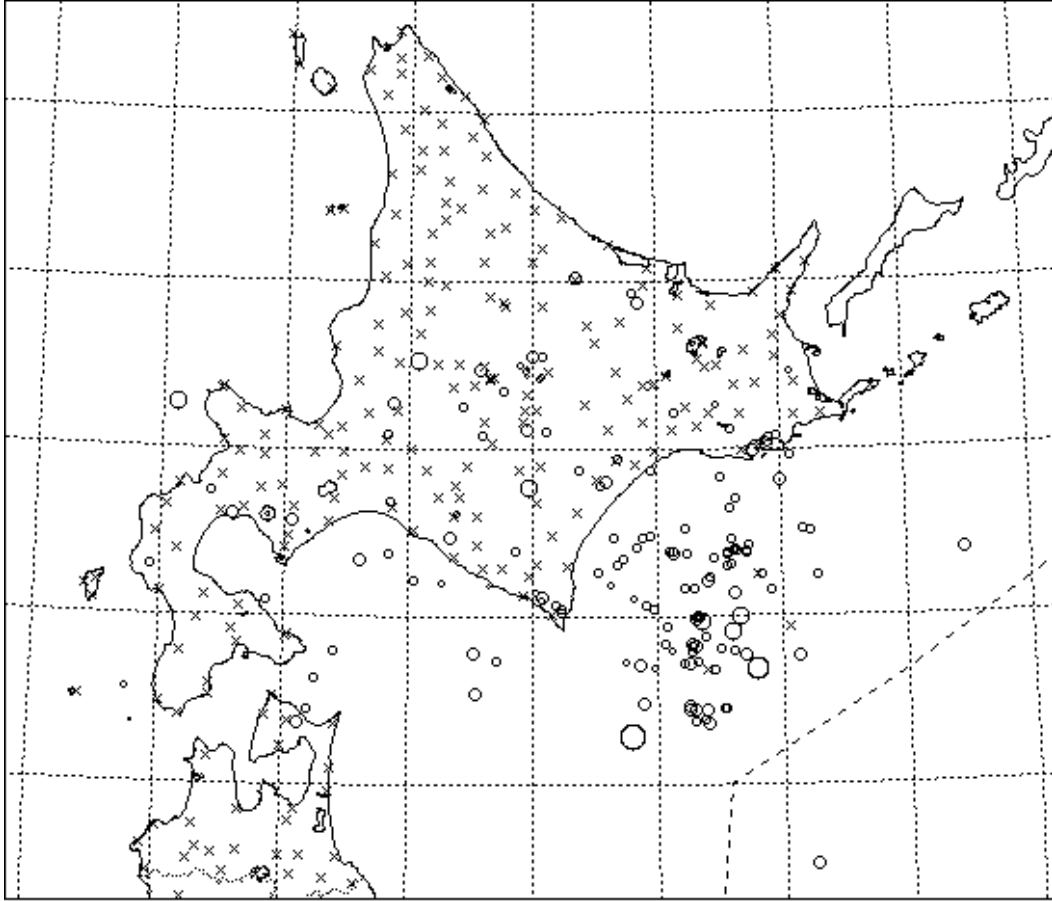
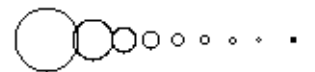


43.0000N 143.0000E

T-S STNS VERT COPY QUIT REFH



0 250



M 7 6 5 4 3 2 1 0 UD

250

N OE RATIO

ALL 03/10/01 14:21 - 03/10/02 14:21 < H < 250 km < M < +UD +BL N= 146 500 UPDAT